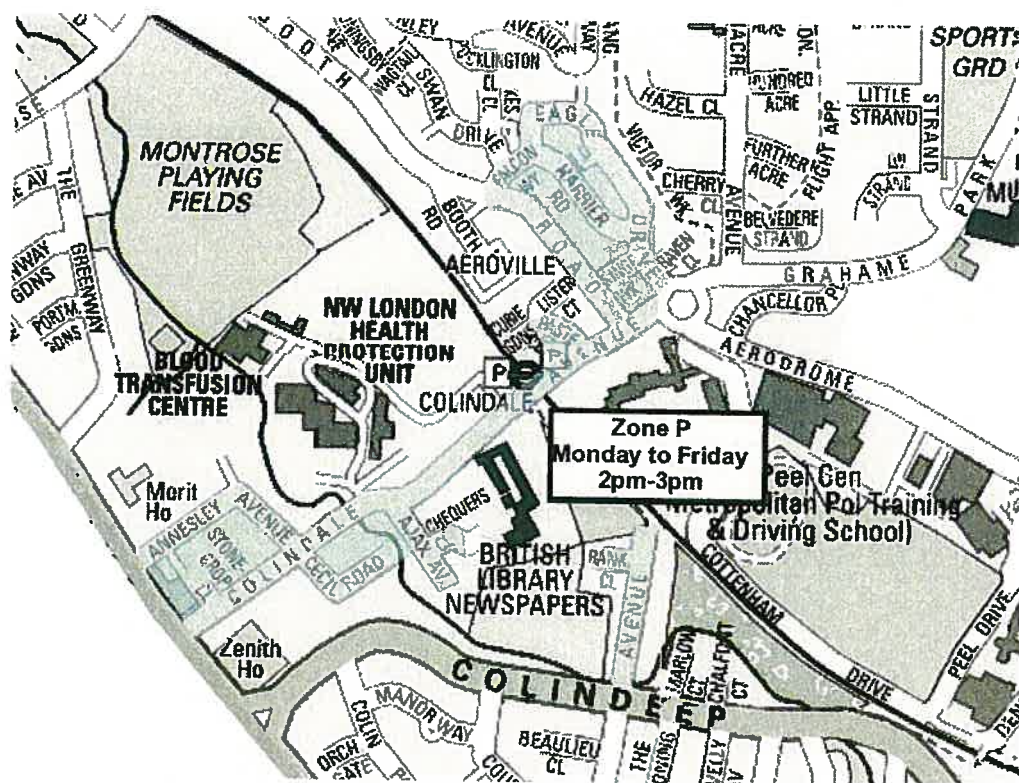


5.5. Colindale



Survey area street list (on-foot survey area)

STREET
Ajax Avenue
Annesley Avenue
Booth Road
Cecil Road

STREET
Colindale Avenue
Eagle Drive
Edgware Avenue
Falcon Way

STREET
Harrier Road
Pasteur Close
Rankin Close
Sheaveshill Avenue

Survey patrol information (on-foot survey area)

- Survey patrol time (pay & display area) – 0.97 hours

General area information

- Colindale is situated in the west of the borough on the borough boundary with Brent
- Zone P is in operation for one hour per day Monday to Friday mainly to protect the residential streets from commuter parking as Colindale Station which is on the London Underground Northern Line network is located on Colindale Avenue
- Edgware Road is the boundary between Barnet and Brent and within the Brent side is Colindale Retail Park which could also affect parking demand within Barnet with Zone P deterring overspill parking from staff from the retail park
- The majority of streets to the eastern side of the zone consist of residential flats which have off-street parking areas resulting in few vehicle parked within the on-street permit bays



Eagle Drive residential flats

**Main on-street parking and restrictions**

- CPZ operational hours – Monday to Friday 2pm-3pm
- 'At any time' waiting restrictions
- Resident permit holder only bays for permit holders 'P'
- Edgware Road (outside CPZ) – Bus Lane in operation Monday to Saturday 7am-10am & 4pm-7pm with waiting and loading restrictions in operation during these times

**Hotspots**

- No major hotspots noted

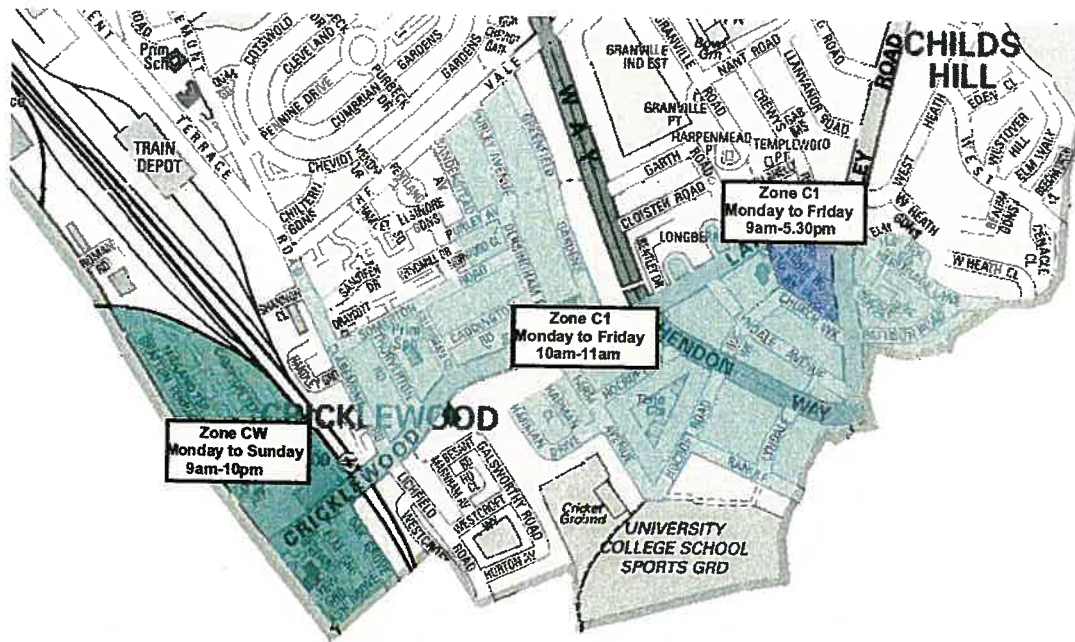
**Street furniture (signs and lines)**

- Colindale Avenue – section of double yellow line missing
- Pasteur Close – double yellow line signed as 'no waiting Monday to Saturday 8am-6.30pm'
- Booth Road – signs missing for individual parking bays



Pasteur Close worn lines

5.6. Cricklewood



Survey area street list (on-foot survey area)

Zone C1 Cricklewood

STREET
Caddington Road
Church Walk
Claremont Road
Cricklewood Lane
Desingham Road
Devonshire Place
Elm Terrace
Farm Avenue
Finchley Road
Gillingham Road

STREET
Greenfield Gardens
Harman Close
Harman Drive
Hendon Way
Hermitage Gardens
Hermitage Lane
Hocroft Avenue
Hocroft Walk
Longberrys
Lyndale Avenue

STREET
Patison Road
Prospect Place
Prospect Road
Purley Avenue
Raulf Road
Ridge Road
Sandersstead Avenue
Somerton Road
Sunnyside
Thorverton Road

Zone CW Cricklewood

STREET
Allotment Way
Ash Grove
Campion Terrace
Cricklewood Broadway
Cricklewood Lane

STREET
Elm Grove
Gratton Terrace
Hudson Way
Kara Way
Midland Terrace

STREET
Needham Terrace
Oak Grove
Rockhall Way
Yew Grove

Survey patrol information (on-foot survey area)

- Survey patrol time Zone C1 – 1.56hours
- Survey patrol time Zone CW – 0.9 hours



### General area information

- Cricklewood is situated in the far south of the borough sharing boundaries with the London Borough of Camden and Brent
- Three CPZs are in operation CW Monday to Sunday 9am-10pm, C1 Monday to Friday 10am-11am and 9am-5.30pm
- The small CPZ within C1 includes a few residential streets with mainly resident permit holder only bays next to local shops and businesses situated on Cricklewood Lane and Finchley Road
- Paid for parking and shared use bays are in operation on Finchley Road and Cricklewood Lane with bays in operation Monday to Friday 9am-5.30pm providing short stay parking for non permit holders
- The remaining streets within Zone C1 to the west of Hendon Way are mainly residential and was noted to have a low demand for on-street parking during CPZ operational hours with many of the residential properties having off-street parking
- [REDACTED]
- Only the area around Finchley Road and Cricklewood Lane was noted to have a high level of parking demand within the on-street bays and also a low level of compliance towards the parking restrictions
- To the west of Zone C1 is Zone CW
- Cricklewood overland rail stations is located between the two zones
- Local shops and businesses are situated on Cricklewood Lane and Cricklewood Broadway/Edgware Road both being very busy through traffic routes
- A DIY store and bingo hall is also situated within Zone CW
- During our survey vehicles were noted to park on the junctions off Edgware Road whilst visiting the local shops and businesses (outside Mc Donald's)



Cricklewood Lane (Zone CW)



Somerton Road (Zone C1) empty bays

### Main on-street parking and restrictions

- CPZ operational hours (Zone CE1) – Monday to Friday 10am-11am and Monday to Friday 10am-5pm
- CPZ operational hours (Zone CW) – Monday to Sunday 9am-10pm
- 'At any time' waiting restrictions
- Resident permit bays CW, CT and C1
- Business permit bays CW
- Waiting restrictions Monday to Saturday 7am-7pm (Finchley Road)
- Peak hour loading restrictions Monday to Saturday 7am-10am & 4pm-7pm
- Shared use parking bays for either permit holders or paid for parking
- 90 minute limited stay paid for parking bays
- Shared use bays on Cricklewood Lane for paid for parking Monday to Friday 9am-5.30pm then permit holders 5.30pm-10pm and Saturday & Sunday
- One hour maximum stay loading bays situated off Cricklewood Lane
- Restricted bus stops on main routes



Cricklewood Lane restrictions

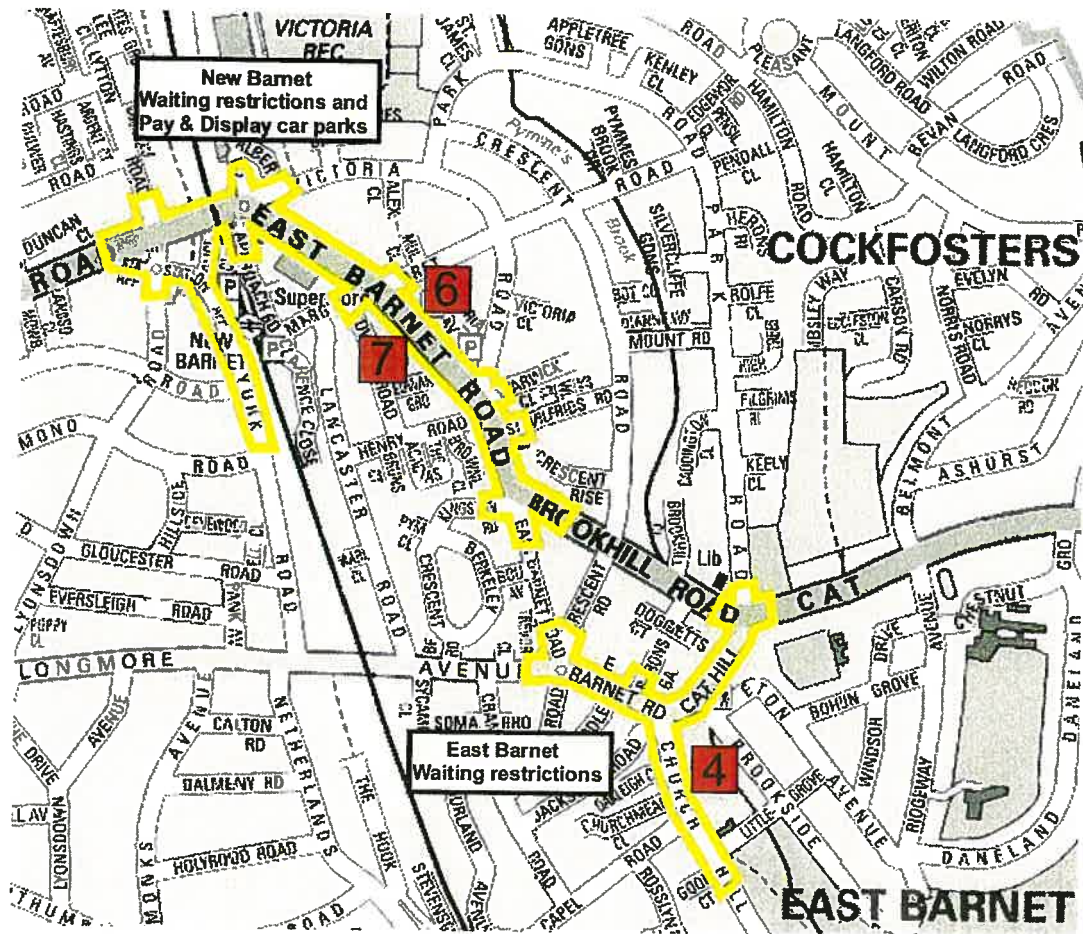
**Hotspots**

- Residential streets within this small CPZ at the junctions off Cricklewood Lane and Finchley Road – vehicles parked in permit bays with no valid permit, close to local shops and businesses
- Yew Grove – vehicle parking on waiting restrictions and in parking bays with no valid/permit (outside Mc Donald's)

**Street furniture (signs and lines)**

- Majority of street furniture is in good repair

5.7. East Barnet & New Barnet



Survey area street list (on-foot survey area)

East Barnet and New Barnet

STREET
Albert Road
Approach Road
Cat Hill
Church Hill Road

STREET
Church Hill Road CP
East Barnet Road
East Barnet Road Northern CP
East Barnet Road Southern CP

STREET
Henry Road
Lytton Road
Station Road
Victoria Road

Survey patrol information (on-foot survey area)

- Survey patrol time – 0.8 hours

### General area information

- East Barnet and New Barnet are both situated in the north east of the borough
- New Barnet is served by overland rail services into Kings Cross St. Pancras
- Local shops and businesses are situated on Church Hill Road and Barnet Road in East Barnet and East Barnet Road in New Barnet
- Waiting restrictions are in operation in both areas on the main routes and junctions off the main routes
- A limited number of free on-street parking bays are situated on the main routes outside the local shops
- Church Hill Road off-street car park (No. 4 on map) in East Barnet is a free unrestricted car park
- East Barnet Road Southern and East Barnet Road North car parks (no.7 and 6 on map) are both pay & display/pay by phone car parks providing local shoppers and staff with long stay parking



Church Road (New Barnet)

### Main on-street parking and restrictions

- 'At any time' waiting restrictions
- Waiting restrictions in operation Monday to Saturday 8am-6.30pm
- Waiting restrictions in operation Monday to Friday 8am-9.30am
- Waiting restrictions in operation Monday to Saturday 7am-7pm
- Peak hour loading restrictions in operation Monday to Friday 7am-10am and 4pm-7pm

### Off-street car parks (see section6)

- Church Hill free surface car park (no.4 on map)
- East Barnet Road South surface car park (no.7 on map)
- East Barnet Road North surface car park (no.6 on map)



Church Hill Road (East Barnet)

### Hotspots

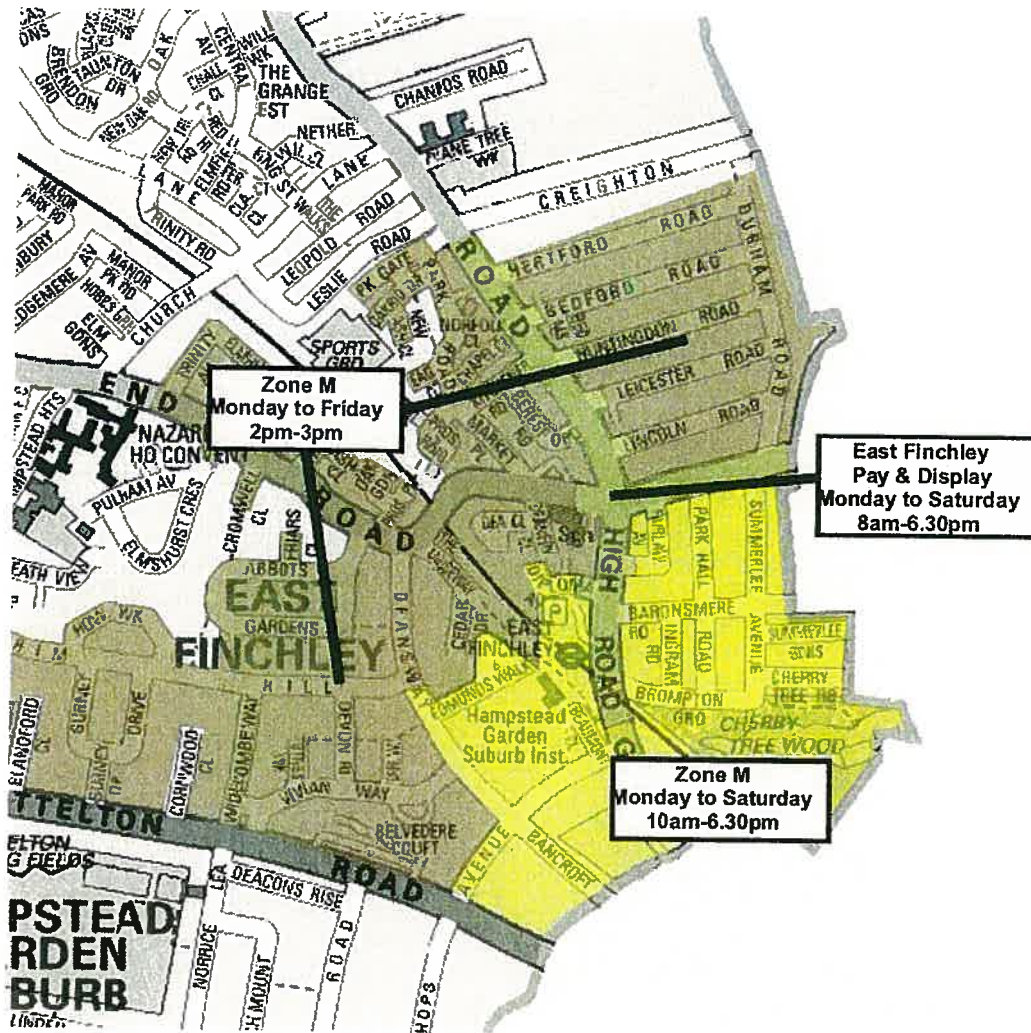
- No major hotspots were noted but regular patrols of the peak hour waiting and loading restrictions should be carried out to ensure the free flow of traffic during peak times

### Street furniture (signs and lines)

- Street furniture is in good repair



**5.3. East Finchley**



Survey area street list (on-foot survey area)

**East Finchley (pay & display zone)**

STREET
Ba ronsmere Road
Bedford Road
Beresford Road
Diploma Avenue

STREET
East End Road
Fairlawn Avenue
Fortis Green
High Road

STREET
Huntingdon Road
Kitchener Road
Leicester Road
Lincoln Road

**Zone M Monday to Saturday 10am-6.30pm**

STREET
Bancroft Avenue
Baronsmede Road
Bishops Avenue
Cherry Tree Road
Deansway

STREET
Diploma Avenue
Edmunds Walk
Fairlawn Avenue
Ingram Road
Park Hall Road

STREET
Parkhall Road
Southern Road
Summerlee Avenue
Summerlee Gardens



**Zone M Monday-Friday 2pm-3pm**

STREET
Abbots Gardens
Ashburnham Close
Bedford Road
Beresford Road
Bri mhill
Chapel Court
Cromwell Close
Deansway
Devon Rise
Durham Road
Eagans Close
East End Road
Elmhurst Court
Greenhalgh walk

STREET
Gurney Drive
Hartford Walk
Hertford Road
Holmefield Gardens
Howard Walk
Huntingdon Road
Kitchener Road
Leicester Road
Lincoln Road
Market Place
New Ash close
Norfolk Close
Oakridge Drive

STREET
Oakview Gardens
Park Gate
Park Road
Prospect Place
Prospect Ring
Stancey Road
Talbot Avenue
The Causeway
The Lees
Totnes Walk
Trinity Avenue
Vivian Way
Widecombe Way

**Survey patrol information (on-foot survey area)**

- Survey patrol time (East Finchley pay & display zone) – 1.13 hours
- Survey patrol time (Zone M Monday to Saturday 10am-6.30pm) – 0.58hours
- Survey patrol time (Zone M Monday to Friday 2pm-3pm) – 2.2 hours

**General area information**

- East Finchley is situated in the east of the borough on the boundary with the London Borough of Haringey
- The area has three different CPZs in operation, the main high street pay & display CPZ, Zone M Monday to Saturday and Zone M Monday to Friday
- East Finchley Village Centre is served by London Underground, East Finchley Station which is on the Northern Line network
- The main High Street through the village has a number of local shops and businesses and some office buildings close to the rail station
- The surrounding streets off the High Street are mainly residential with a mix of private terraced houses with no off-street parking, estate housing with off-street parking areas and large private residential properties with private off-street parking
- The High Street and junctions off it are included in the pay & display zone and is a busy main through traffic route where on-street parking is provided in short stay pay & display bays or pay by phone parking with a maximum stay period of 90 minutes
- Parking on the junctions immediately off the High Street is provided in 90 minute shared use bays for either permit holders M/Q or paid for parking
- The residential streets immediately surrounding the rail station are included in Zone M Monday to Saturday
- Residential properties in Zone M (Monday to Saturday) to the east side of the High Street have no off-street parking with a noticeable higher demand for parking space within the on-street permit bays in comparison to the west side where larger residential properties have off-street parking and few vehicles parked on-street



High Street



Huntingdon Road permit bays

- The outer one hour zone (Monday to Friday) has a mix of property types, private terraced houses to the east of the High Street with no off-street parking, some estate housing with off-street parking areas to the west side of the High Street and larger private residential properties to the west and south of the zone with off-street parking leaving few vehicles parked on-street
- Notes from our survey results relating to the levels of parking demand in East Finchley, [REDACTED]

#### Main on-street parking and restrictions

- CPZ operational hours (pay & display) – Monday to Saturday 8am-6.30pm
- CPZ operation hours (Zone M) – Monday to Saturday 10am-6.30pm
- CPZ operational hours (Zone M) – Monday to Friday 2pm-3pm
- 'At any time' waiting restrictions
- Peak hour loading restrictions are in operation Monday to Saturday 8am-9.30am and 5pm-6.30pm on High Road and East End Road
- 90 minute maximum stay pay & display/pay by phone parking
- 90 minute shared use bays for permit holders M or paid for parking (pay & display or pay by phone)
- One hour maximum stay loading bays
- Restricted bus stops
- Permit holder only bays M or Q
- Long stay pay & display/pay by phone bays Monday to Saturday 8am-6.30pm
- Resident permit holder M only bays and permit holder M or Q bays



Leicester Road

#### Hotspots

- Regular patrols of the paid for parking facilities are required on the High Street outside the local shops and businesses

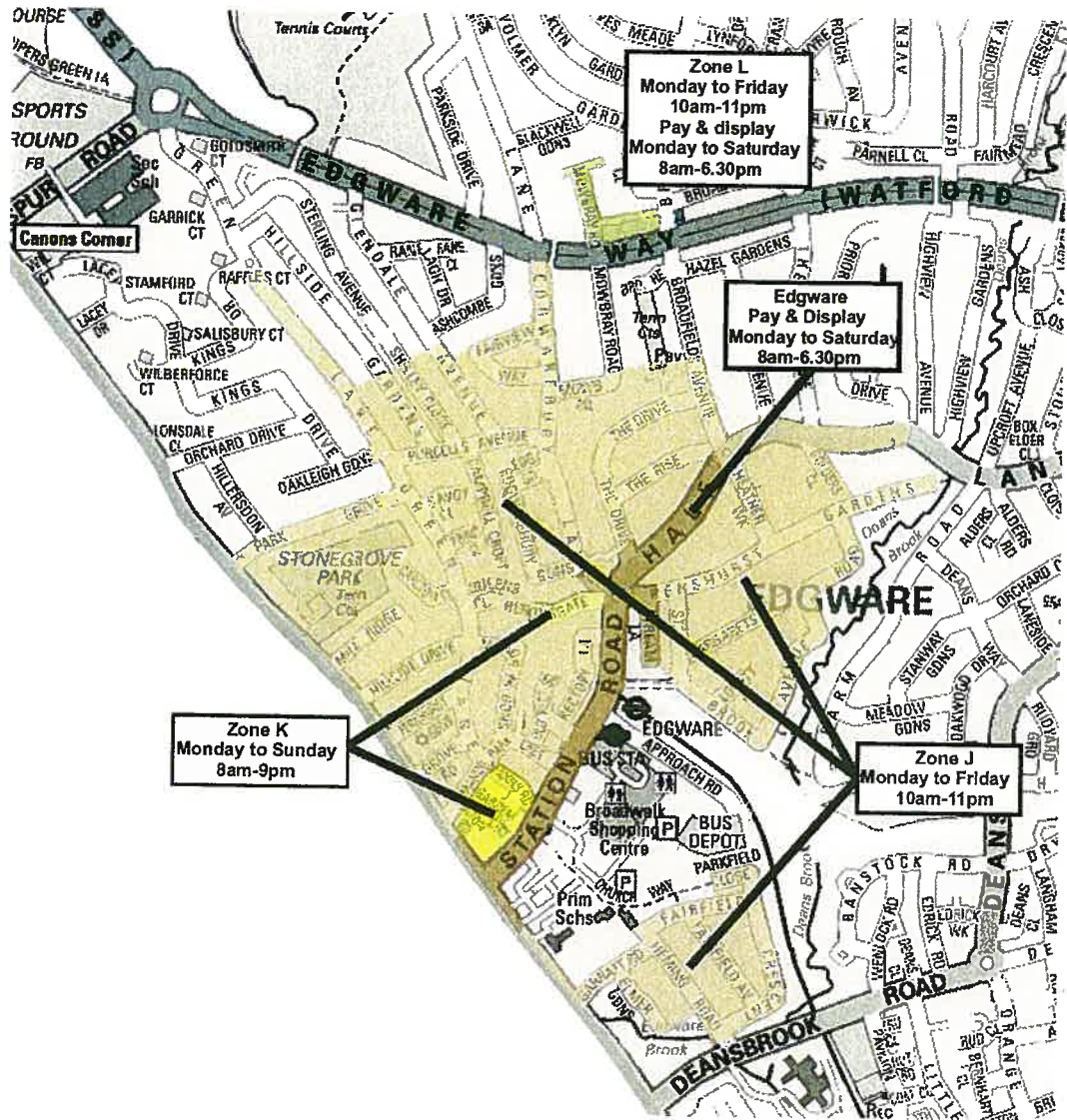
#### Street furniture (signs and lines)

- Brim Hill – single yellow lines and bay markings are worn
- Cromwell Close – single yellow lines and bay markings are worn
- Greenhaulgh Walk – sign missing from bays outside number 3
- Greenhaulgh Walk – single yellow lines and bay markings are worn
- High Road – kerb markings for peak hour loading restrictions are worn
- Lincoln Road – CPZ entry sign and post is damaged
- Prospect Ring – bay markings are worn/missing



Cromwell Close

5.9. Edgware



Survey area street list (on-foot survey area)

Zone K and Edgware Inner Zone

STREET
Chilton Road
Edgwarebury Lane
Garden Gty
Green Lane
Grove Road
Hare Lane
Heronsgate

STREET
High Street
Manns Road
Manor Park
Manor Park Crescent
Manor Park Gardens
Old Rectory Gardens

STREET
Park Crescent
Penshurst Gardens
Rectory Lane
Station Road
Stream Lane
The Drive



**Zone J Edgware**

STREET
Bra dfield's Avenue
Brook Avenue
Carl ton Close
Edgwarebury Gardens
Edgwarebury Lane
Elmer Gardens
Fair View
Fai rfield Avenue
Fenhurst Gardens
Garra tt Lane
Glendale Avenue

STREET
Golders Close
Green Lane
Grove Road
Hare Lane
Hea ther Walk
Hemming Road
High Street
Hillside Gardens
Lovatt Close
Mill Ridge
Mowbray Road

STREET
Park Grove
Parkfield Close
Penhurst Gardens
Purcells Avenue
Princess Close
Queens Close
Savoy Close
Shelly's Close
St Margaret's Road
The Drive
The Rise

**Zone L Mowbray**

STREET
Mowbray Road

STREET
Mowbray Parade

**Survey patrol information (on-foot survey area)**

- Survey patrol time (Zone K and Edgware Inner pay & display zone) – 1.08 hours
- Survey patrol time (Zone J) – 1.85 hours
- Survey patrol time (Zone L) – 0.2 hours

**General area information**

- Edgware is situated in the north west of the borough on the borough boundary shared with Harrow, along the main Central London arterial route A5
- Edgware is served by London Underground Northern Line with trains terminating at Edgware Station
- Station Road is the main high street shopping area of Edgware where the rail station and bus station are situated
- Parking along the Station Road is provided in short stay pay & display/ pay bay phone bays with a maximum stay period of one hour 30 minutes where demand for parking within these bays was noted to be high
- The immediate streets off Station Road are included in the Inner Zone and also have paid for parking bays
- Zone K includes Heronsgate, Chilton Road Manns Road and Garden City with CPZ operational hours in operation Monday to Sunday 8am-9pm, parking within these streets is restricted to resident permit holder only bays
- Zone J includes the streets surrounding the main Station Road shopping area and is in operation one hour per day Monday to Friday
- The majority of on-street parking within Zone J is provided in resident permit holder only bays
- The zone is in operation between 10am and 11am but there are some waiting restrictions in operation 2pm-3pm



Station Road

- With the exception of the streets close to the shops and businesses on Station Road and Hale Lane the remaining streets were noted to have very few vehicles parked on-street within the permit bays during CPZ hours with many of the residential properties having off-street parking
- Zone L to the north of Edgware only includes a small residential street and an parade of local shops
- Zone L is in operation Monday to Friday 10am-11am with resident permit bays restricted during these hours, however, there are shared use bays for either permit holders or non permit holders to pay for parking outside the local shops on the parade and these bays operate between 9.30am-5.30pm Monday to Friday

• From this survey it would be proposed that [REDACTED]

- It would be proposed that due to the geographical area which Zone J covers and the low demand for parking on-street within this zone, the streets would be effectively patrolled by a mobile CEO patrol unit or ANPR vehicle



Purcell's Avenue empty bays

#### Main on-street parking and restrictions

- CPZ operational hours (Edgware Inner) – Monday to Saturday 8.30am-6.30pm
- CPZ operational hours (Zone K) – Monday to Sunday 8am-9pm
- CPZ operational hours (Zone J) – Monday to Friday 10am-11am
- CPZ operational hours (Zone L) – Monday to Friday 10am-11am
- 'At any time' waiting restrictions
- Sections of waiting restrictions in operation 2pm-3pm Monday to Friday
- Peak hour loading restrictions on Station Road in operation Monday to Saturday 7am-10am & 4pm-7pm
- Resident permit holder only bays 'K'
- One hour 30 minute maximum stay paid for parking bays in operation Monday to Saturday 8am-6.30pm
- Shared use bays for permit holders 'K' or one hour paid for parking
- Disabled badge holder only bays
- One hour maximum stay loading bays
- Resident permit holder 'J' bays in operation Monday to Friday 10am-11am
- Two hour shared used bays (Zone L) in operation Monday to Friday 9.30am-5.30pm



Penhurst Gardens (Zone J)

#### Hotspots

- Old Rectory Gardens – post office vehicle parked up on waiting restrictions outside the delivery office
- Station Road – vehicles parking on chevrons in the centre of the highway
- Garratt Road – vehicle parked on yellow lines outside vehicle workshop

#### Street furniture (signs and lines)

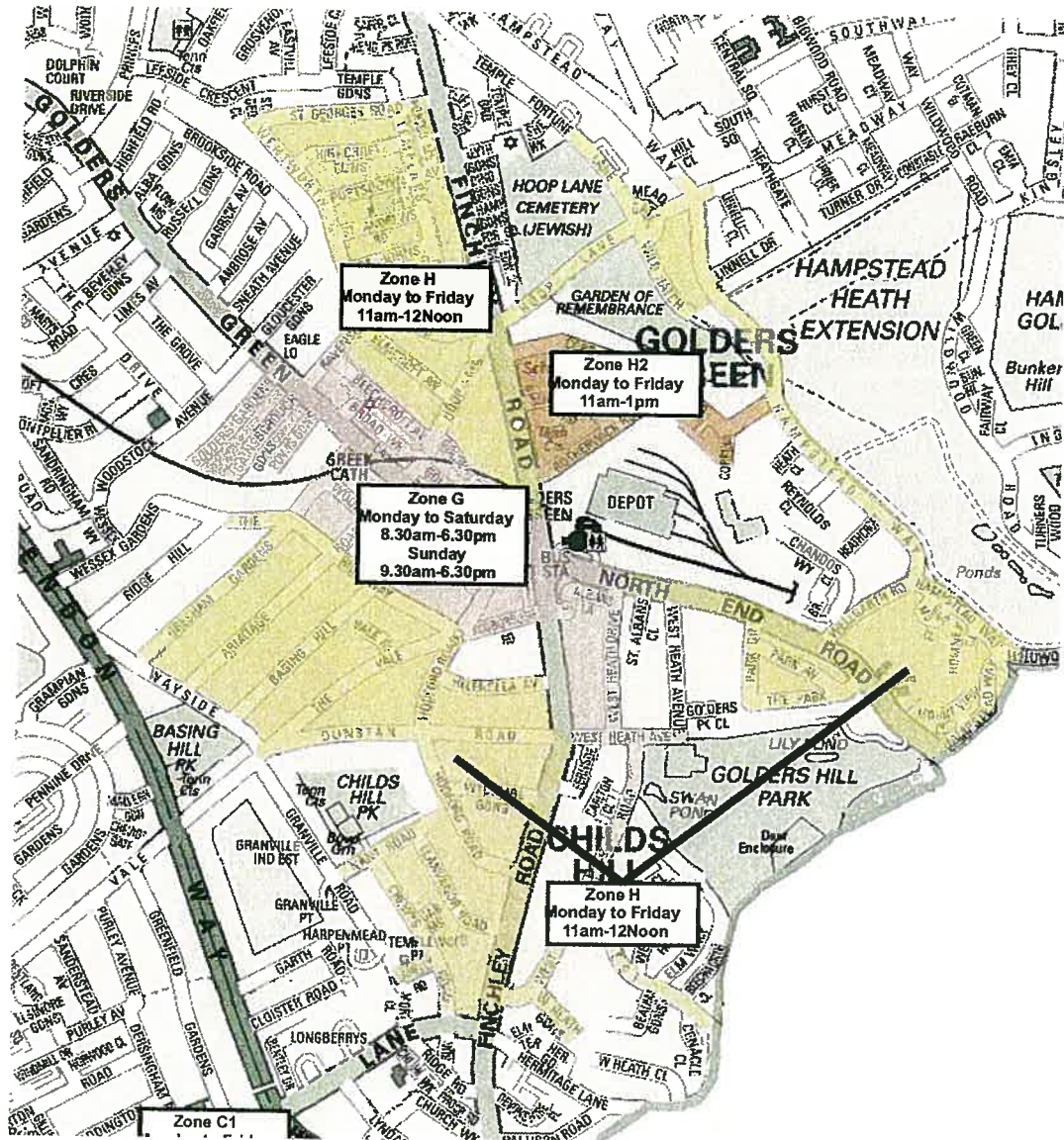
- Mowbray Road – section of waiting restrictions and school keep clear restrictions missing



Station Road vehicle on Chevrons



**5.10. Golders Green**



Survey area street list (on-foot survey area)

**Zone G Golders Green**

STREET
Armitage Road
Beechcroft Avenue
Findhley Road
Gainsborough Gardens
Golders Gardens
Golders Green Crescent
Golders Green Road

STREET
Golders Way
Hodford Road
Hoop Lane
North End Road
Powis Gardens
Ravenscroft Avenue

STREET
Rodborough Road
St Albans Lane
The Riding
West Heath Drive
West Heath Road
Woodstock Road



**Zone H Golders Green**

STREET
Armitage Road
Basing Hill
Chandos Way
Crewys Road
Dunstun Road
Elmscroft Avenue
Finchley Road
Finchley Road
Gresham Gardens
Hampstead Way
Helenslea Avenue
Highcroft Gardens

STREET
Hodford Road
Hoop Lane
Llanelly Road
Llanvanor Road
Medway Gardens
Nant Road
North End Road
Park Avenue
Park Drive
Portsdown Avenue
Ravenscroft Avenue
St Andrews Road

STREET
St Georges Road
St Johns Road
Templars Avenue
Temple Fortune Lane
The Park
The Vale
Wellgarth Road
Wentworth Road
West Heath Gardens
West Heath Road
Woodford Road
Wycombe Gardens

**Zone H2 Golders Green**

STREET
Corringham Road

STREET
Middleton Road

STREET
Rotherwick Road

**Survey patrol information (on-foot survey area)**

- Survey patrol time (Zone G) – 1.93 hours
- Survey patrol time (Zone H) – 2.83 hours
- Survey patrol time (Zone H2) – 0.28 hours

**General area information**

- Golders Green is situated in the south of the borough close to the borough boundary with Camden
- The area has three distinct CPZs in operation, Zone G covering the main Golders Green Road main route, shopping and business area including the immediate streets off it, Zone H covering the residential streets in the area and Zone H2 a small CPZ covering only three residential streets with different operational times from Zone H
- Golders Green is a busy town centre with high street shops and businesses located along Golders Green Road
- Golders Green Underground Station on the Northern Line network is situated on Golders Green Road
- The majority of streets surrounding the main shops and businesses on Golders Green Road are residential
- Surrounding Zone G is Zone H which is in operation one hour each day Monday to Friday and acts as a commuter zone to deter Central London commuters parking all day in the residential street and travelling into Central London
- Zone H2 is a small zone protecting the residential street for commuter parking



Golders Green Road

- To the east and south of Golders Green is Hampstead Heath and to the south of the town centre is Golders Green Park which has a number of outdoor recreational facilities
- During our survey it was noted that parking demand in Zone G along Golders Green Road and the junctions off it outside the shops and businesses was high [REDACTED]

- Zone H and H2 are mainly residential and geographically covers a large area
- A number of streets within Zones H and H2 have large residential properties with off-street parking, leaving few vehicles parked within the on-street parking bays during restricted hours



Basing Hill Zone H

#### Main on-street parking and restrictions

- CPZ operational hours (Zone G) – Monday to Saturday 8am-6.30pm and Sunday 9.30am-6.30pm
- CPZ operational hours (Zone H) – Monday to Friday 11am-12noon
- CPZ operational hours (Zone H2) – Monday to Friday 11am-1pm
- 'At any time' waiting restrictions
- Waiting restrictions Monday to Sunday 7am-6.30pm, 8.30am-8.30pm
- Peak hour loading restrictions in operation Monday to Saturday 7am-10am and 4pm-7pm
- 90 minute maximum stay paid for parking bays on Golders Green Road
- Three hour maximum stay disabled bays
- Four hour shared use bays for either permit holders or paid for parking (pay & display or pay by phone)
- Pay by phone only bays
- Resident permit holders G
- Permit holders G or W
- Resident permit holders H
- Resident permit holder H2



West Heath Road

#### Hotspots

- Regular patrols of the parking restrictions on Golders Green Road are required to ensure a regular turnover of vehicles in the pay & display/ pay by phone bays and deter vehicles misusing the loading bays and stopping in the restricted bus stops

#### Street furniture (signs and lines)

- Beechcroft Avenue – sign for parking bays outside number 20 is facing the wrong direction
- Golders Green Road – paid for parking bay sign (pay & display) states maximum stay one and half hour whereas pay & display machine stated maximum stay two hours
- North End Road – kerb markings for peak hour loading restrictions are worn/missing
- Powis Gardens – shared use parking bay sign is facing the wrong direction
- West Heath Drive – sign missing for bay outside number 20
- West Heath Road – single yellow lines and bay markings are worn
- West Heath Road – pay & display machine out of order
- Woodstock Road – bay markings are worn







**Survey area street list (on-foot survey area)**

**Zone HC1 Hendon**

STREET
Alderton Crescent
Alderton Way
Allington Road
Brent Green
Crespigny Road
Daniel Place
Elliot Road

STREET
Fairfield Avenue
Foscote Road
Graham Road
Nicoll Place
Park Road
Prothero Gardens
Queens Road

STREET
Queens Way
Raleigh Close
Sevington Road
St David's Place
Vivian Avenue
Queens Gardens
Wykeham Road

**Zone HC2 Hendon**

STREET
Babington Road
Boroughs Gardens
Brampton Grove
Brent Street
Church End
Church Road
Church Terrace
Clarendon Gardens
Egerton Gardens
Egerton Gardens CP
Egerton Grove
Finchley Lane

STREET
Fuller Street
Glebe Terrace
Greyhound Hill
Hatchcroft
Hendale Avenue
John's Avenue
Lodge Lane
Newark Way
Nursery Walk
Parson Street
Prince of Wales Close
Ravenhurst Avenue

STREET
Rowsley Avenue
Sherbrook Gardens
Somerset Road
Southfields
St Joseph's Grove
St Mary's Crescent
Sunny Gardens Road
Sunny Hill
Sunnyfields Road
The Boroughs
The Boroughs (permit) CP
The Boroughs CP

**Zone HC3 Hendon**

STREET
Beaufort Gardens

STREET
Cheyne Walk

STREET
Denehurst Gardens

**Brent Street area (pay & display)**

STREET
Bell Lane
Brampton Lane
Brent Street

STREET
Brompton Grove
New Brent Street

STREET
New Brent Street CP
The Crest

**Survey patrol information (on-foot survey area)**

- Survey patrol time (Zone HC1) – 2.01 hours
- Survey patrol time (Zone HC2) – 2.67 hours
- Survey patrol time (Zone HC3) – 0.2 hours
- Brent Street area – 0.36 hours

### General area information

- Three CPZs are in operation surrounding the area around Hendon Underground Station which is on the Northern Line
- The majority of streets within Zone HC1 are residential with parking restricted to resident permit holders HC1 only during the one hour CPZ hours, however, there are local shops and businesses on Vivian Avenue where paid for parking is in operation throughout the day rather than just the one hour CPZ hours
- Queens Road in Zone HC1 also has long stay shared use bays next to the Hendon Park and in operation Monday to Saturday 9am-5.30pm
- Zone HC2 is situated a few minutes' walk north of the rail station and has a mix of residential streets, local shops and businesses
- Within Zone HC2 on The Boroughs is Barnet Town Hall and Middlesex University (Hendon Campus)
- Our survey was carried out during the summer months when the University (and schools) are on summer break, therefore, it would be assumed that parking demand in this zone would be much higher during term time when students are attending the University
- Within Zone HC2 a number of residential street have restrictions in operation Monday to Friday 11am – 3pm only and were noted to have few vehicles parked on-street
- Short stay paid for parking is provided outside the local shops and businesses on Church Road and longer stay paid for parking is provided strategically throughout the zone for the convenience of visitors in the residential areas
- Zone HC3 is split into two small zone with operational hours Monday to Saturday 8am-6.30pm and Monday to Friday 11am-12noon
- The few streets within Zone HC3 are residential and close to the rail station
- Brent Street is not within a CPZ but has a high demand for parking outside local shops, businesses and Sentinel Shopping Centre on this main through road



Town Hall



Middlesex University (Zone HC2)



Elliot Road empty bays (Zone HC1)

### Main on-street parking and restrictions

- CPZ operational hours (Zone HC1) – Monday to Friday 11am-12noon
- CPZ operational hours (Zone HC2) – Monday to Friday 10am-5pm and 11am-3pm
- CPZ operational hours (Zone HC3) – Monday to Friday 8.30am-6.30pm and 11am-12noon
- 'At any time' waiting restrictions
- Resident permit holders only bays HC1, HC2 and HC3
- Permit holders only bays HC1 or HD and HC3 or HD
- 90 minute maximum stay pay & display/pay by phone bays
- Long stay pay & display/pay by phone bays CPZ hours

**Off-street car parks (see section 6)**

- Egerton Gardens surface car park (no.8 on map)
- New Brent Street surface car park (no.12 on map)
- The Boroughs surface car park (no.22 on map)
- The Boroughs (per mit only) surface car park (no.23 on map)

**Hotspots**

- Alderton Way – misuse of loading bays
- Brompton Grove – vehicles parking on waiting restrictions
- Glebe Crescent – minicab vehicles parking on waiting restrictions at the junction with Finchley Lane
- Finchley Lane – minicab vehicles parking in paid for parking bays

**Street furniture (signs and lines)**

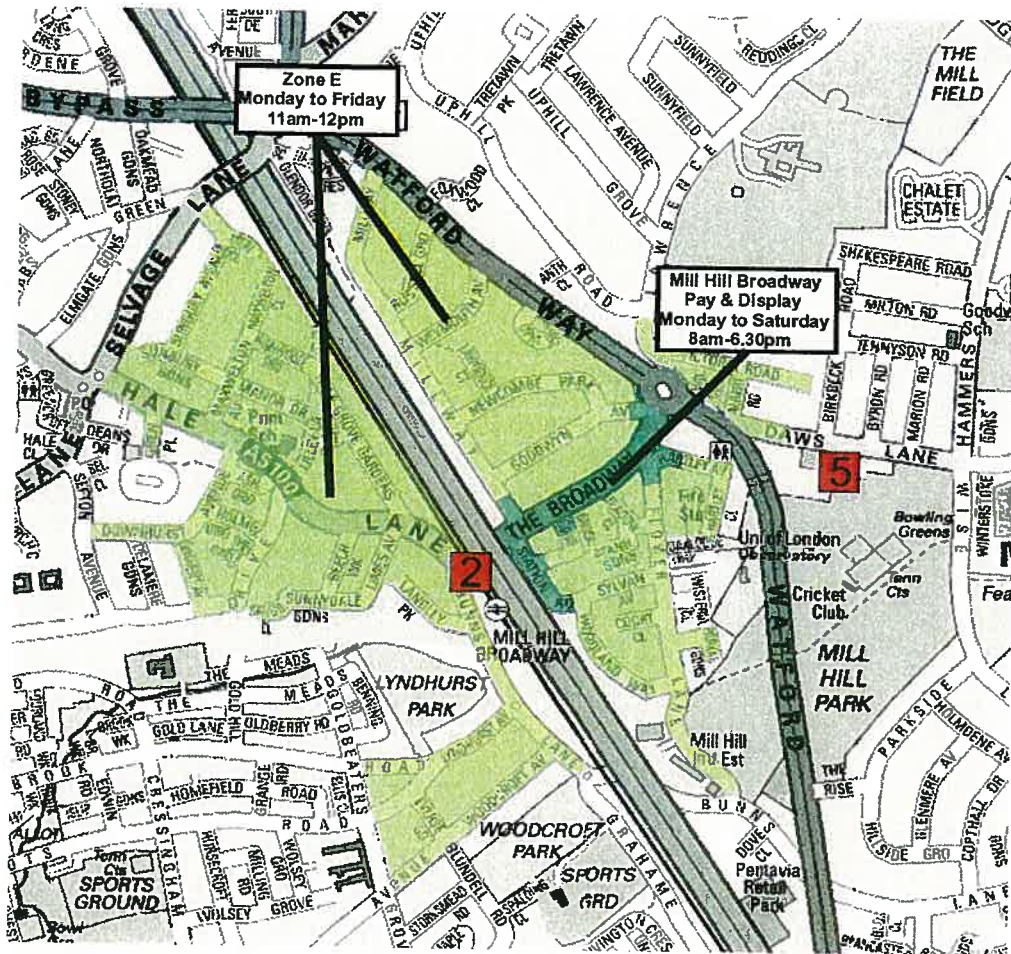
- Alderton Way – single yellow lines are worn/missing
- Sunny Gardens Road – sign missing for bay outside number 16
- Wykeham Road – pay & display machine out of order
- Wykeham Road – single yellow lines and bay markings are worn



The Boroughs (per mit only car park)



5.12. Mill Hill



Survey area street list (on-foot survey area)

Zone E Mill Hill

STREET
Abbots Road
Albert Road
Ashbourne Grove
Beech Walk
Beechwood Close
Brockenhurst Gardens
Bunns Lane
Daws Lane
Deanbrook Road
Derwent Avenue
Downhurst Avenue
Eversfield Gardens
Flower Lane
Goodwyn Avenue
Grenville Place
Hale Drive

STREET
Hale Grove Gardens
Hale Lane
Hartley Avenue
Hartley Close
Highwood Grove
Holmwood Grove
Langley Park
Lawrence Court
Lawrence Park
Lawrence Street
Limes Avenue
Lyndhurst Avenue
Manor Drive
Maxwelton Avenue
Merchant Close
Millway

STREET
Newcombe Park
Parkmead Gardens
Russell Grove
Sandbrook Close
Stanhope Gardens
Sunbury Avenue
Sunbury Gardens
Sunnydale Gardens
Sylvan Avenue
The Grde
The Hawthorns
Uphill Drive
Victoria Road
Weymouth Avenue
Woodcroft Avenue
Woodland Way

**Mill Hill Broadway (pay & display)**

STREET
Brockenhurst Gardens
Bunn's Lane CP
Flower Lane

STREET
Goodwyn Avenue
Harley Avenue
Station Road

STREET
The Broadway
Watford Way

**Survey patrol information (on-foot survey area)**

- Survey patrol time (Mill Hill Broadway pay & display/pay by phone) – 0.68 hours
- Survey patrol time (Zone E) – 2.33 hours

**General area information**

- Mill Hill is situated in the north east of the borough where the M1 motorway passes directly through the town centre
- Mill Hill Broadway provides the local area with high street shops, bank and restaurants
- The town is served by an overland rail station with services into Central London
- Bunn's Lane off-street car park is situated next to the rail station
- Two CPZ's are in operation in Mill Hill, The Broadway CPZ which is in operation Monday to Saturday 8am-6.30pm and Zone E which is in operation Monday to Friday 11am-12noon
- Parking on the Broadway is provided in one and a half hour maximum stay pay & display/pay by phone bays with longer stay paid for parking bays located on the junctions off the Broadway
- Zone E is operational Monday to Friday 11am-12noon and consists mainly of residential street
- Many residential properties within Zone E which have off-street parking resulting in very few vehicles parked on-street during CPZ hours
- A number of paid for parking bays are located within Zone E which were noted to have few or no vehicles parked within them
- It would be proposed that [REDACTED]



The Broadway



Downhurst Avenue empty bays

**Main on-street parking and restrictions**

- CPZ operational hours (The Broadway) – Monday to Saturday 8am-6.30pm
- CPZ operational hours (Zone E) – Monday to Friday 11am-12noon
- 'At any time' waiting restrictions
- One and a half hour pay & display/pay by phone parking bays on The Broadway
- Long stay shared used bays for permit holders or pay & display/pay by phone bays on junctions off The Broadway
- One hour maximum stay loading bays
- Resident permit holder 'E' only bays throughout Zone E
- Waiting restrictions in operation Monday to Friday 11am-12noon and 1pm-2pm within Zone E
- Pay & display/pay by phone bays within Zone E in operation Monday to Saturday 9am-5.30pm



Resident permit holders Zone E

**Off-street car parks (see section 6)**

- Bunns Lane surface car park (no.2 on map)
- Daws Lane surface car park (no.5 on map)

**Hotspots**

- Brockenhurst Gardens – minicabs parking on the waiting restrictions outside the minicab office close to the rail station

**Street furniture (signs and lines)**

- Hartley Avenue – CPZ exit/entry sign is facing the wrong direction
- Flower Lane – section of single yellow line missing outside number 47
- Victoria Road – sign for resident permit bay facing the wrong direction
- Grenville Place – single yellow line is worn
- Grenville Place – council signs warning of action taken if street furniture is defaced indicating that this may have been a problem in this area previously



Grenville Place