

— Sites within Colindale AAP (except Watford Way site)
 — Sites within Colindale AAP with planning permission
 — Sites in London Borough of Brent
 Site classifications & numbers taken from Urban Practitioners drawing number CAAP/AJM/LUTPlan

Project:
**Colindale Area Action Plan
 Strategic Flood Risk Assessment**

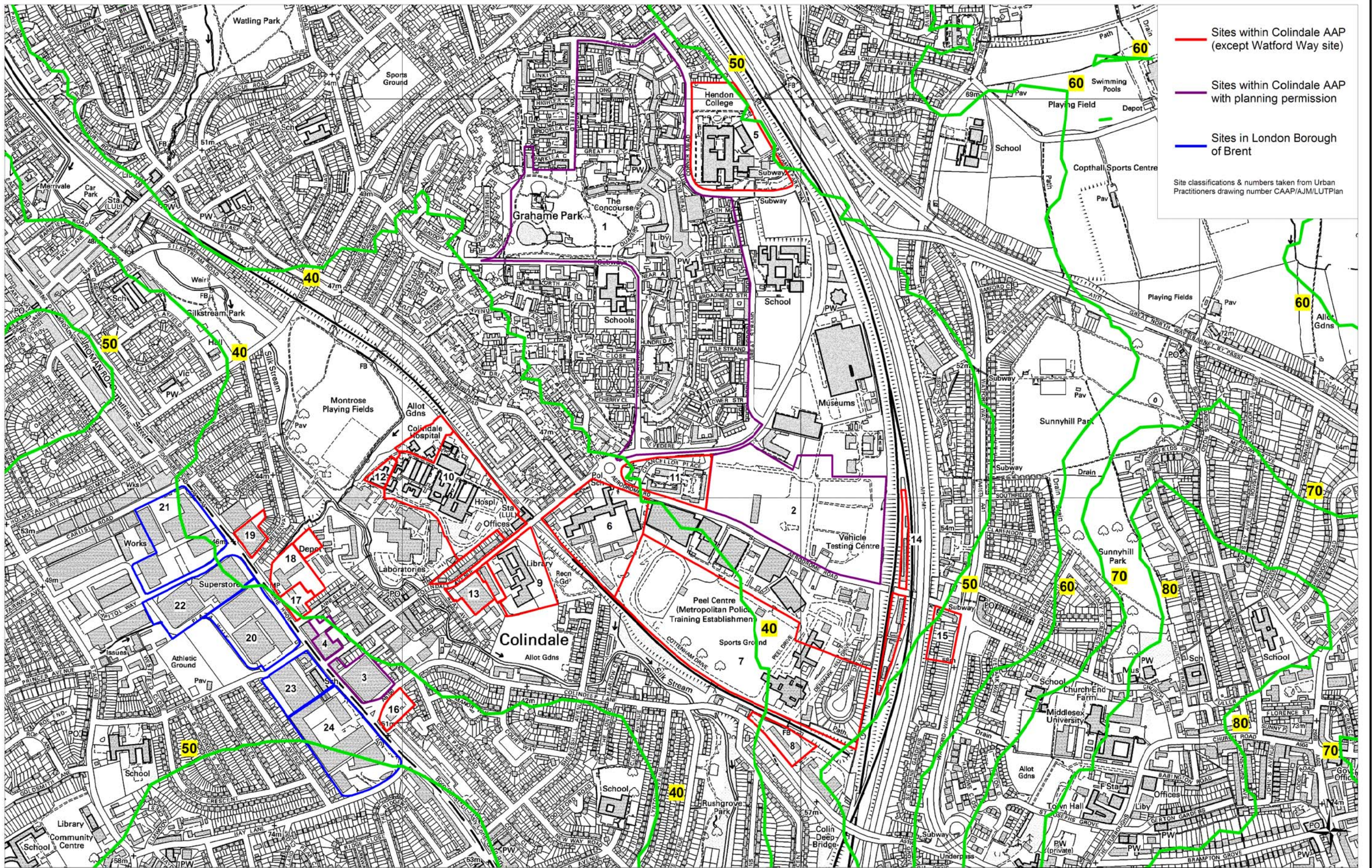
Title:
**Digital Terrain Model (DTM)
 Slope Analysis**

Slope [degrees]:
 0 - 2 2 - 4
 4 - 6 > 6

FIGURE 5
 Scale: 1:9000 @ A3
 Drw NM Date 25/06/08 Rev 1

**Scott
 Wilson**
 www.scottwilson.com

This map is reproduced from Ordnance Survey material with the permission of Ordnance Survey on behalf of the Controller of Her Majesty's Stationary Office. © Crown copyright. Unauthorised reproduction infringes Crown copyright and may lead to prosecution or civil proceedings. London Borough of Barnet 100017674.



Project:
**Colindale Area Action Plan
 Strategic Flood Risk Assessment**

Title:
Groundwater Contours

— Groundwater Contours
 60 Depth Below Ground Level (m)

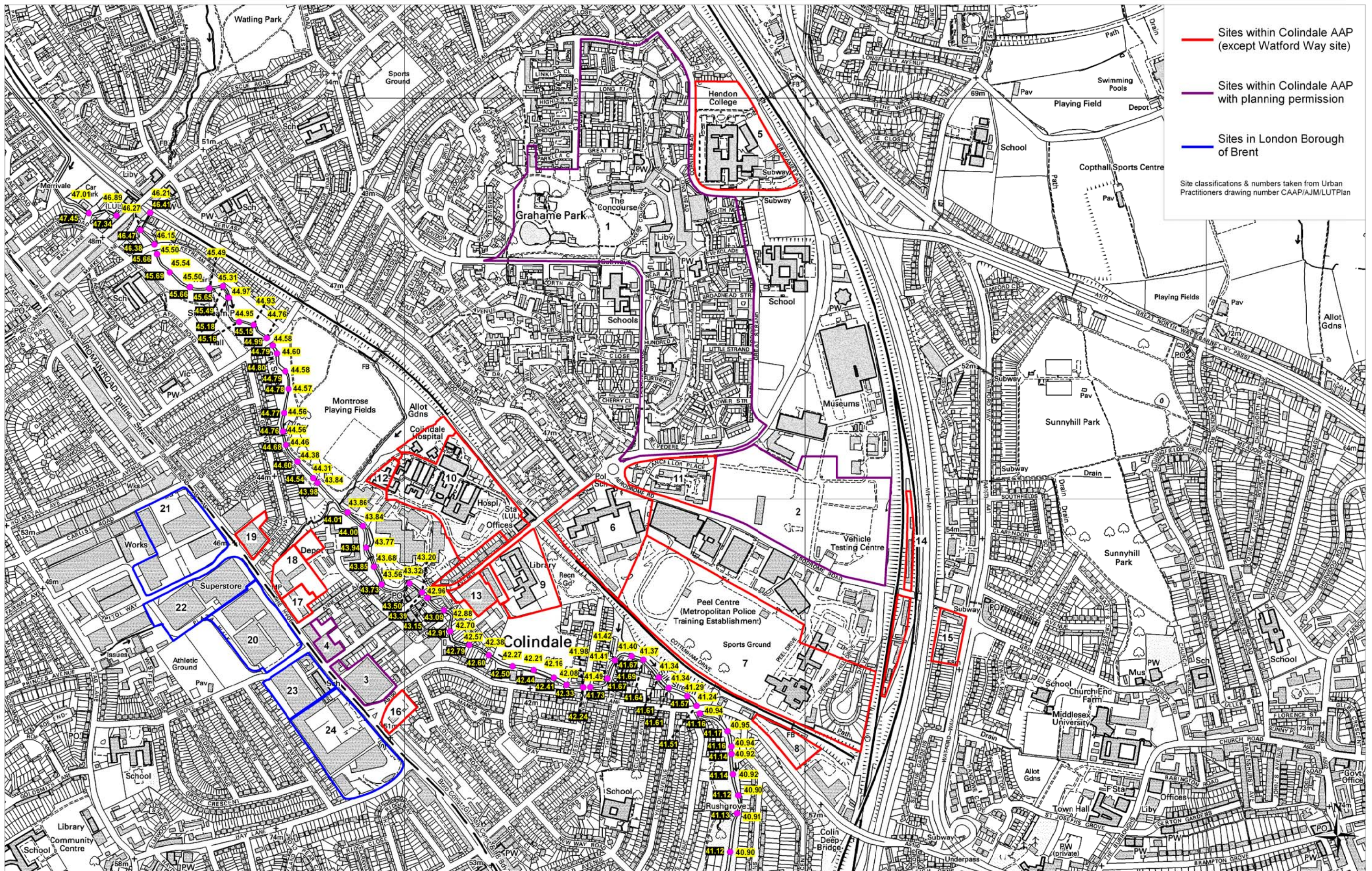
FIGURE 6

Scale: 1:9000 @ A3

Drw NM Date 25/06/08 Rev 1



www.scottwilson.com



— Sites within Colindale AAP (except Watford Way site)
— Sites within Colindale AAP with planning permission
— Sites in London Borough of Brent
 Site classifications & numbers taken from Urban Practitioners drawing number CAAP/AJM/LUT/Plan

Project:
**Colindale Area Action Plan
 Strategic Flood Risk Assessment**

Title:
**Modelled Flood Levels
 Post Silk Stream FAS**

44.44 1 in 100 Year Level (2008) (m AOD)
44.44 1 in 100 Year Level (2108) (m AOD)

FIGURE 7

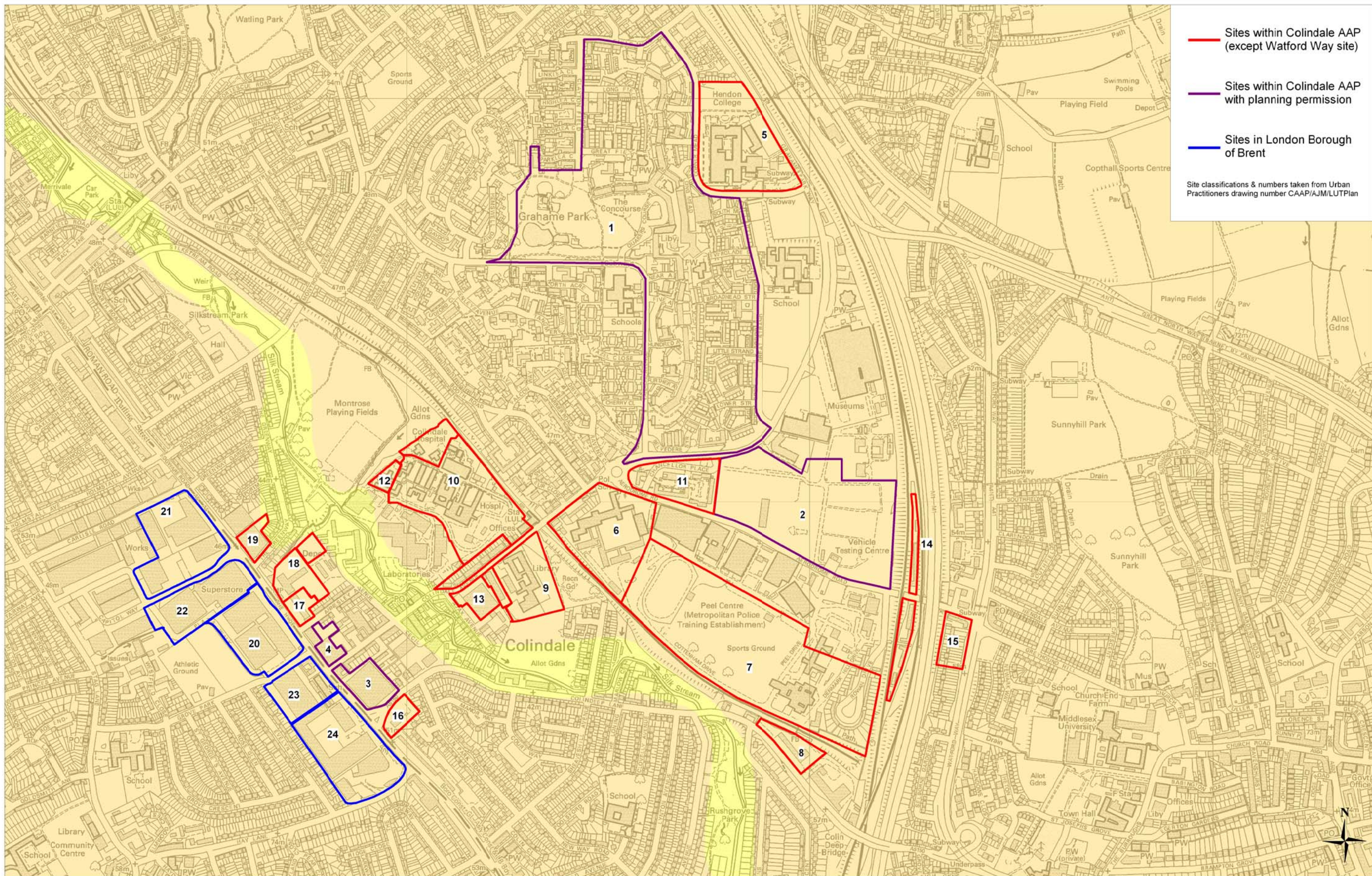
Scale: 1:9000 @ A3

Drw NM Date 26/06/08 Rev 1



www.scottwilson.com

This map is reproduced from Ordnance Survey material with the permission of Ordnance Survey on behalf of the Controller of Her Majesty's Stationary Office. © Crown copyright. Unauthorised reproduction infringes Crown copyright and may lead to prosecution or civil proceedings. London Borough of Barnet 100017674.



— Sites within Colindale AAP (except Watford Way site)
— Sites within Colindale AAP with planning permission
— Sites in London Borough of Brent
 Site classifications & numbers taken from Urban Practitioners drawing number CAAP/AJM/LUTPlan

Project:
**Colindale Area Action Plan
 Strategic Flood Risk Assessment**

Title:
Geology

London Clay
 Alluvium

FIGURE 8

Scale: 1:9000 @ A3

Drw NM Date 26/06/08 Rev 1


www.scottwilson.com

This map is reproduced from Ordnance Survey material with the permission of Ordnance Survey on behalf of the Controller of Her Majesty's Stationary Office. © Crown copyright. Unauthorised reproduction infringes Crown copyright and may lead to prosecution or civil proceedings. London Borough of Barnet 100017674.