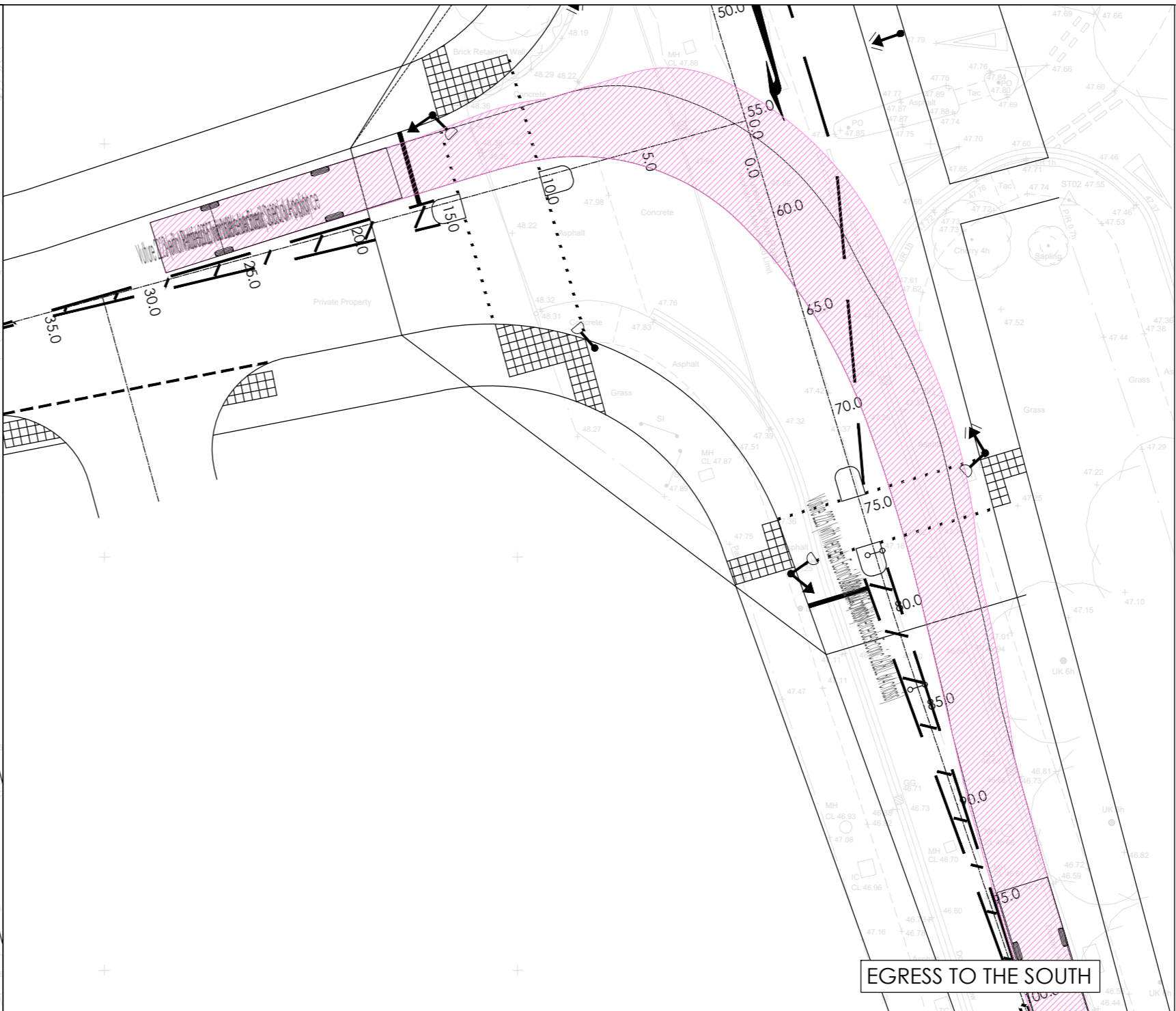


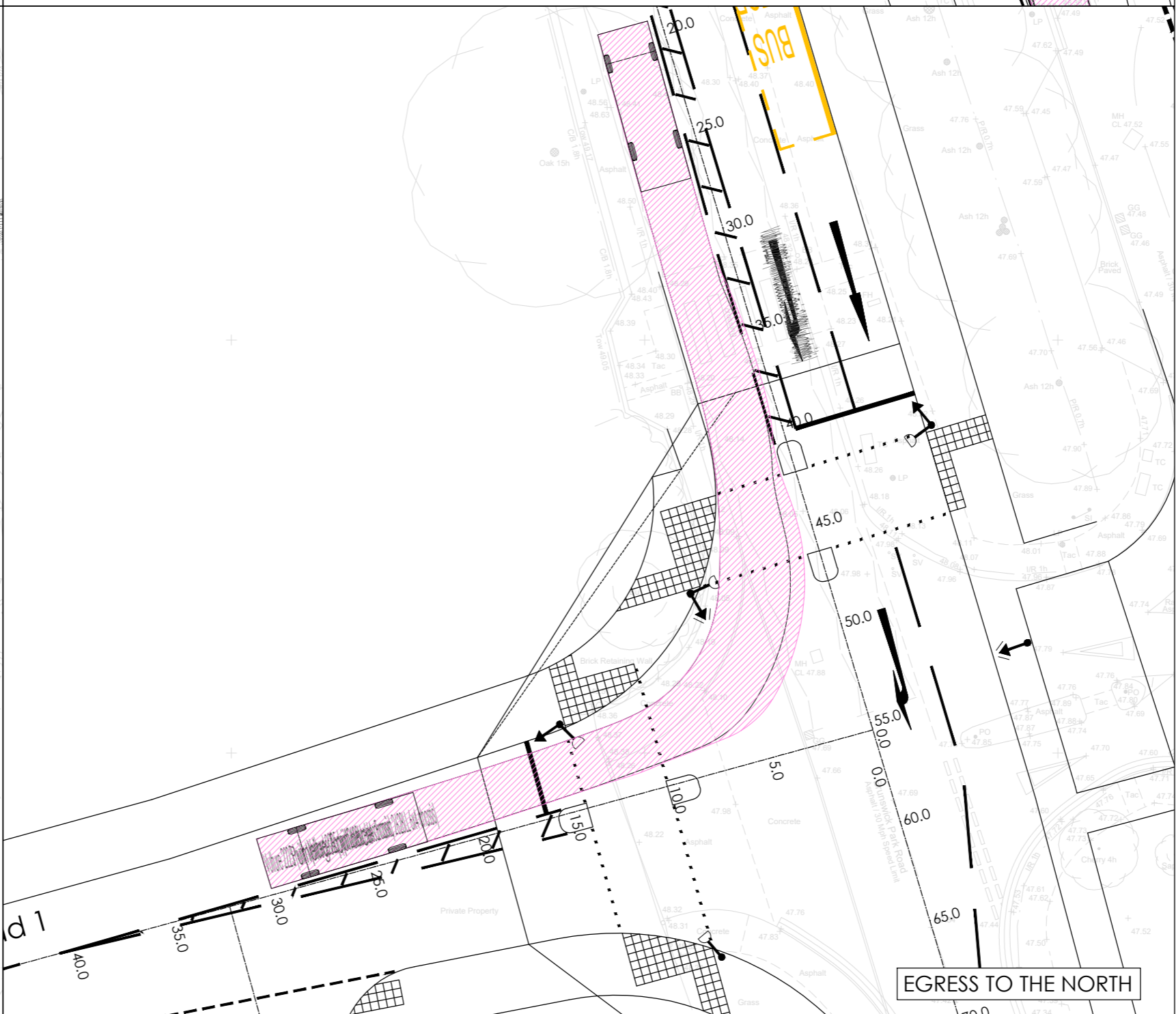
ACCESS FROM THE SOUTH



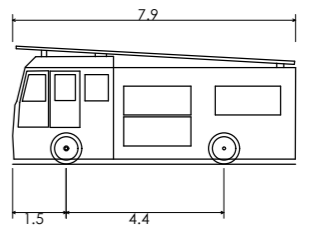
EGRESS TO THE SOUTH



ACCESS FROM THE NORTH



EGRESS TO THE NORTH



Pumping Appliance	7.900m
Overall Length	2.500m
Overall Width	3.300m
Overall Body Height	0.140m
Min Body Ground Clearance	2.500m
Track Width	4.00s
Lock to lock time	7.750m
Kerb to Kerb Turning Radius	

Rev	Description	Date	Drawn	Checked	Apvd.
Project					
Proposed redevelopment of North London Business Park Brunswick Park Road, New Southgate, London					
Drawing Description					
Swept Path Analysis Fire Tender Site Access					
Project Number			Drawing Number		
ST-3013			804		
Scale		Date	Drawn	Checked	Approved
1:250@A2		17.08.22	TJW	PLC	SW
Client					
Comer Homes Group					

Do not scale off the drawing.  
Only written dimensions should be taken.  
Any discrepancies or errors should be brought to the attention of the engineer immediately.  
This document is copyright and may not be reproduced without permission of the owner.

Ordnance Survey data contained herein is for use on this project only. Third parties involved in this project wishing to reproduce this data, for the purposes of said project, may do so on display of the following:

© Crown Copyright All rights reserved 2015  
License No 10005466

**stomor**  
CIVIL ENGINEERING CONSULTANTS

Suite 2, First Floor, Portmill House,  
Portmill Lane, Hitchin, Herts, SG5 1DJ  
www.stomor.com | 01462 615433 | info@stomor.com